

# Conjoint Reliable Vehicle License Plate Identification System

Yair Wiseman

Bar-Ilan University  
wiseman@cs.biu.ac.il

## Abstract:

An autonomous vehicle will be able to go unaccompanied to park themselves in a remote parking lot without a driver or a passenger inside. Unlike traditional vehicles, autonomous vehicles can drop passengers off near almost any location. Afterward, rather than cruising for a nearby free parking, the vehicle can be automatically parked in a remote parking lot which can be in a rural fringe of the city where inexpensive land is more readily available.

## Objective:

Avoiding mistakes in the identification of autonomous vehicles by an automatic identification device.

## Method:

It is proposed to back up license plate identification procedure by making use of three distinct identification techniques: RFID, Bluetooth and OCR with the aim of considerably reducing identification mistakes.

## Results:

The RFID is the most reliable identification device but the Bluetooth and the OCR can improve the reliability of RFID.

## Conclusion:

A very high level of reliable vehicle identification device is achievable. Parking lots for autonomous vehicles can be very efficient and low-priced. The critical difficulty is to automatically make sure that the autonomous vehicle is correctly identified in the gate.

**Keywords:** Autonomous Vehicle, Automatic Identification, Parking, State Machine, vehicle identification device, License plate.

## 1. Introduction

Hectic parking lots are a notorious nuisance for many people living in urban areas [1]. Autonomous vehicles are capable to put an end to this nuisance [2,3], by sending out the autonomous vehicles to park in remote parking lots and freeing the hectic parking lots nearby crowded sites [4].

Shoup has noted [5] that approximately a third of central regions in several main cities in the United States are used for parking. Autonomous vehicles will be able to bring about a replacement of the land used for parking in metropolitan areas.

These vehicles will be able to reduce several parking concerns because of three key reasons:

1. While traditional vehicles require an adjacent parking, autonomous vehicles will be able to drop passengers off at (Note for author: Please rephrase the highlighted text)

wherever there is a road. Moreover, as opposed to traditional vehicles that frequently cruise for parking [6], autonomous vehicles will be able to be automatically parked in a remote site in a rural fringe of any city where inexpensive land is typically more readily available.

2. Autonomous vehicles are able to park in a tighter parking slot without taking the risk of scratching nearby vehicles. Furthermore, if a human driver parks a vehicle, he will need some space to be able to open the vehicle door and walk away; however, autonomous vehicles do not need any space, because no one needs to get out and walk away from the vehicle. In addition, parking lots of autonomous vehicles will not require elevators nor will they need staircases. Therefore, a larger number of autonomous vehicles compared to traditional vehicles would be able to park in a parking lot of the same size. There are different analyses on how much space can be reduced in autonomous vehicle parking lots. While in a study of McKinsey [7], the authors evaluate the influence of the dense parking of autonomous vehicles on an average reduction of 15% of the parking lot size, the authors of another research [8] evaluate that parking lots of autonomous vehicles will be able to accommodate more cars in the region of 62% to 87% than parking lots for traditional vehicles.
3. A computerized decision will determine the exact position for parking of the autonomous vehicles [9], therefore all the vehicles will park in a strict order with no angles causing disorganized parking.

Therefore, autonomous vehicles can be sent out to remote parking lots. If the autonomous vehicle is needed by a user, he can call the vehicle and the vehicle will be automatically driven to pick up the user.

Parking autonomous vehicles in farer parking lots can raise objections because residents of the rural fringes might be unhappy with new unwelcomed traffic of autonomous vehicles travel to their reserved parking lot.

The parking lot service providers have other issues . First of all, there is a cost for constructing and maintaining a reserved parking lot for autonomous vehicles. Although land price in rural fringe is usually much cheaper than in the urban core, the land is still obviously not for free. Acker et al. [10] assert that remote parking cannot be located anywhere, but rather they should be in a distance of less than 10 miles; otherwise, the user of the autonomous vehicle will not send out the vehicle to park itself in such a far parking lot, because it is tiresome to wait a long time until the vehicle gets back to pick him up.

For that reasons, the neighbors and the owner of the parking lots strive for developing an automatic gatekeeper that lets only authorized vehicles entering the reserved parking lot for autonomous vehicles.

## **2. License Plate Identification**

In a dedicated parking lot for autonomous vehicles the necessity for an automatic fee collection will be crucial. Many autonomous vehicles will arrive empty at the parking lot with neither a driver, nor a passenger. the autonomous vehicles will be driven automatically to the parking lot, so there will be no one to talk to in the vehicle. Also a gatekeeper is unnecessary because an automatic system can charge the fee.

The concept of real time license plate recognition has been previously introduced [11]; however, we enhanced this technique. We implemented a conjoint identification method making use of three common practices for vehicle identification:

1. RFID (Radio Frequency Identification) devices are able to identify tags attached to vehicles without human intervention by making use of electromagnetic fields [12]. RFID technology is very fast so it can be also effective in emergency cases [13].

2. Bluetooth devices make use of UHF radio waves for exchanging information over short distance. In our case the information exchange is between a vehicle and a device attached to the parking lot gateway [14].
3. OCR (Optical Character Recognition) devices can identify vehicles by reading their license plates. OCR devices can understand the numbers by image processing techniques [15].



Figure 1. The three techniques used to identify vehicles - RFID tag on a vehicle, Bluetooth equipment and OCR Camera.

The three practices are essential because errors sometimes can happen – a vehicle can be mistakenly identified as a different vehicle or a vehicle can be undetected. If such identification incidents happen, the parking lot operator might have a loss. Furthermore, if an incorrect vehicle is mistakenly identified, the owner or the lessee of the incorrect vehicle will be required to go to the trouble of proving that he does not have to pay the wrong demand for payment.

Figure 1 shows the techniques used in the conjoint vehicle license plate identification system.

### 3. Putting into Practice the Conjoint System

Intelligent Transportation Systems are usually implemented using state machines and the suggested conjoint license plate identification system of this paper is no exception. The state machine of the conjoint license plate identification system is in charge of deciding which identification device out of OCR, RFID and Bluetooth will be considered as correct, if a conflict occurs.

RFID is the most reliable technique [16,17,18]. RFID has an average low error bit rate of typically less than 0.01% [19]. Bluetooth is less reliable than RFID as it has a typically average error bit rate of 0.1% [20], whereas OCR is the least reliable technique as it has an average error bit rate of 3.6% [21] which is the highest error bit rate of the three techniques we use.

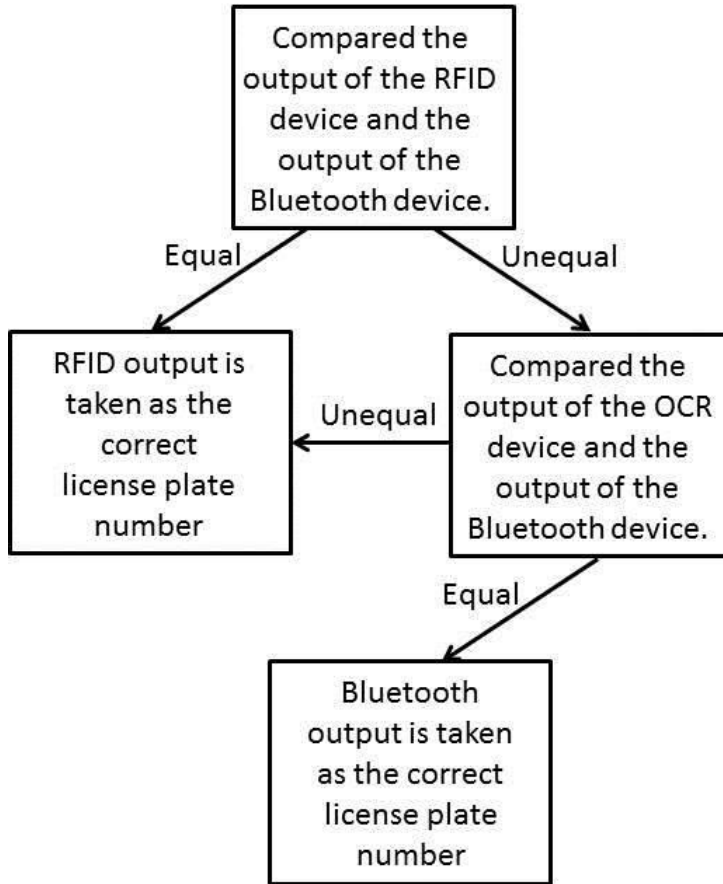


Figure 2. Flow chart of the conjoint license plate identification system algorithm

The state machine of the conjoint license plate identification system decides which output out of the three techniques' output will be sent as the correct license plate number. Because the RFID and the Bluetooth have a better error bit rate, the system first of all looks at their outputs. Only if the outputs of the RFID device and the Bluetooth device are different, the output of the OCR device will be checked .

The conjoint license plate identification system algorithm is summarized in the flow chart depicted in Figure 2.

Accordingly, the state machine of the conjoint license plate identification system is depicted in Figure 3. The different devices have different response times as explained herein below, so multiple states have been put in, so as to delay the sampling of the device output until this output becomes stable.

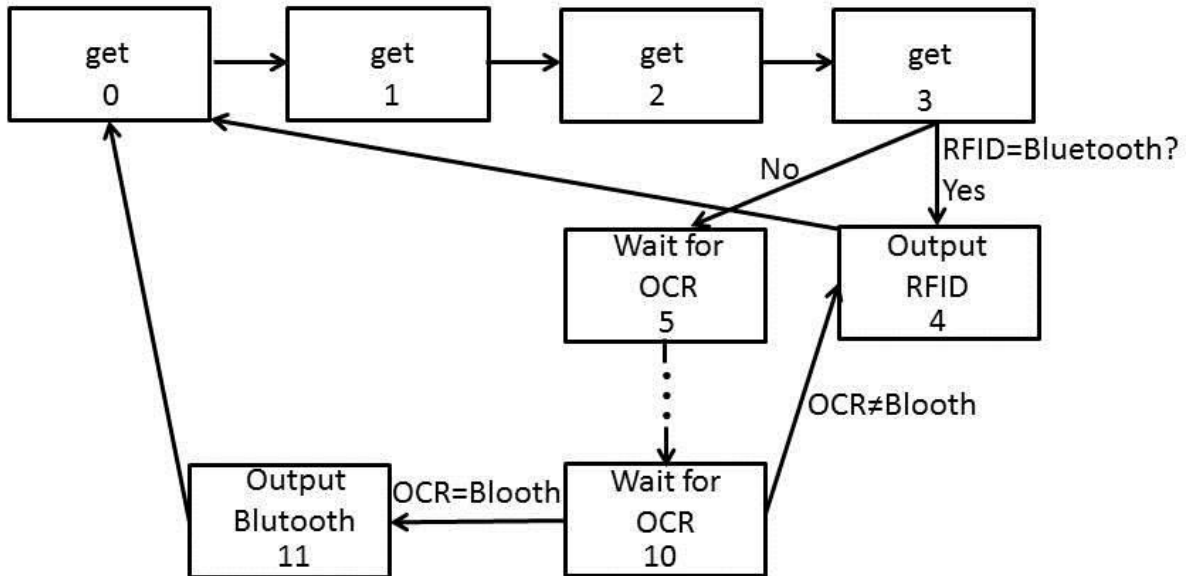


Figure 3. State machine for the conjoint license plate identification system

Specifically, the conjoint license plate identification system algorithm is:

- Obtain the outputs of the RFID device and the Bluetooth device.
  - We use an implementation of 0.5MHz clock rate [22],The Bluetooth device is not able to produce the output so fast. In fact, it takes the Bluetooth device approximately  $7.38\mu\text{s}$  to produce the output. Accordingly, the state machine has four "get" states with the purpose of synchronizing the output producing. With 0.5MHz clock rate, four states take  $8\mu\text{s}$  which is more than the  $7.38\mu\text{s}$  required for the Bluetooth device to produce the output. There are other faster Bluetooth devices and if another system uses one of these faster Bluetooth devices, the number of the "get" states can be reduced into a smaller number than four.
- The output of the RFID device and the output of the Bluetooth device are compared to verify that they are equal.
  - Usual comparator circuits [23] can also detect which number is greater and which number is smaller; however, we use a simple comparator that can only give a Boolean answer whether the outputs are equal or not. The simple comparator is depicted in Figure 4:

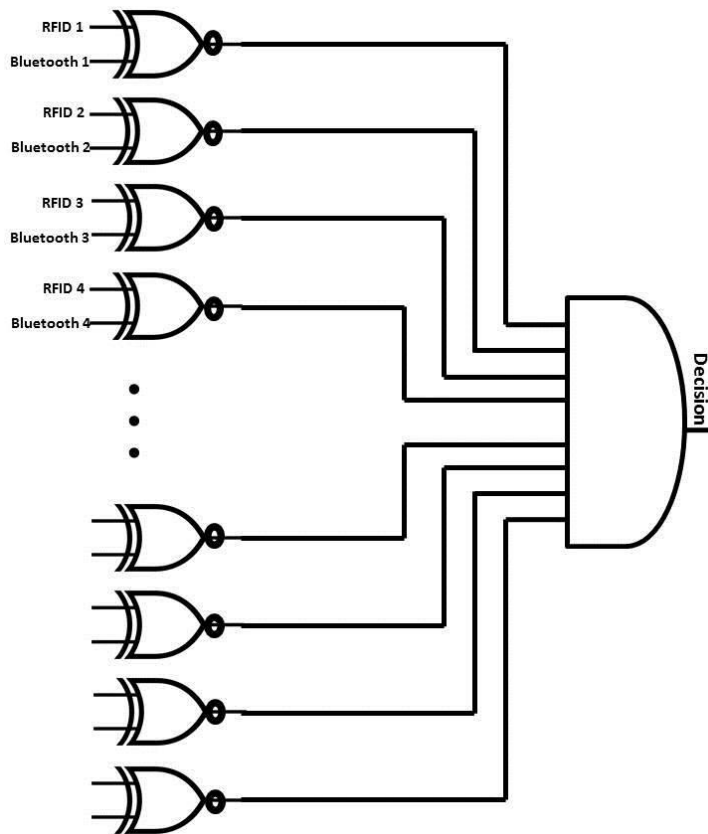


Figure 4. Comparator between the outputs

- If the comparator finds that the RFID output and the Bluetooth output are equal, no further check will be done and the RFID output is taken as the correct license plate number. As was mentioned above, the RFID device and the Bluetooth device are more accurate than the OCR device, so even if the output of the OCR device is different, the OCR output can be discarded.
- Else, there is a mistake either in the RFID output or the Bluetooth output. The system finds which device has a mistake by checking the output of the OCR device. The device that produces the same output as OCR device produces is assumed to have the correct output.
  - OCR devices are much slower, specifically producing the output in our OCR device takes  $21.42\mu\text{s}$ , therefore the system requires eleven clock cycles; however, the system activates the OCR device along with the activation of the RFID device and the Bluetooth device. If the system finds after four cycles that the RFID device and the Bluetooth device give the same output and the OCR output is no longer needed, the OCR device operation can be stopped. Nevertheless, if the RFID device and the Bluetooth device give different outputs and the OCR device is needed for the final choice, the system will wait only seven more cycles besides of the four cycles that the system has already waited for the Bluetooth device. Therefore, there is no need for dedicated eleven states for the waiting for the OCR device output.
- If the three different devices produce three different outputs, the system will take the output of the RFID device as the correct license plate number. As was mentioned above, the RFID device is the most reliable device, so the system will prefer its output. Only if both the Bluetooth device and the OCR device agree on a license

plate number, the system will take the output of the Bluetooth device and the OCR device as the correct output.

#### 4. Implementation of the Outputs

The conjoint license plate identification system has a number of output bits:

- Decision bit indicates whether the system finished the operation and has come to a conclusion what the license number is so the output bits contain the data and can be read. When the system comes to a conclusion what the license number is this bit will be 1; otherwise this bit will be 0.
- Enable bits for the RFID output and the Bluetooth output. Only the output of one device should be forwarded. The enable bits decide which output should be forwarded. When the decision bit indicates that the operation of the system has not been completed yet, the values of the enable bits will be "don't care" because the enable bits will not be read in this phase. Just when the decision bit indicates that the operation of the system is completed, the enable bits will be set to their values. The enable bit of the selected device will be set to one, whereas the other bit will be set to zero. Just the RFID device and the Bluetooth device have an enable bit. The OCR device does not need an enable bit, because its output is never taken. The OCR output will be only needed when a selection between the RFID output and the Bluetooth output is required. If the OCR output is equal to one of them, the correct number will be anyway available in the other device. If the OCR output is not equal to the RFID output, nor is it equal to the Bluetooth output, the RFID output will be taken. Therefore, the OCR output is actually never taken and so no enable bit is needed for it.
- Output bits which contain the license plate number of the vehicle that enters the parking lot.

As was presented above the conjoint license plate identification system has a state machine with 12 states, so the implementation of its state machine is by 4 Flip-Flops that represent the binary values of 0000 to 1011. We will denote these Flip-Flops as FF3, FF2, FF1, FF0 where FF3 is the most significant bit and FF0 is the least significant bit.

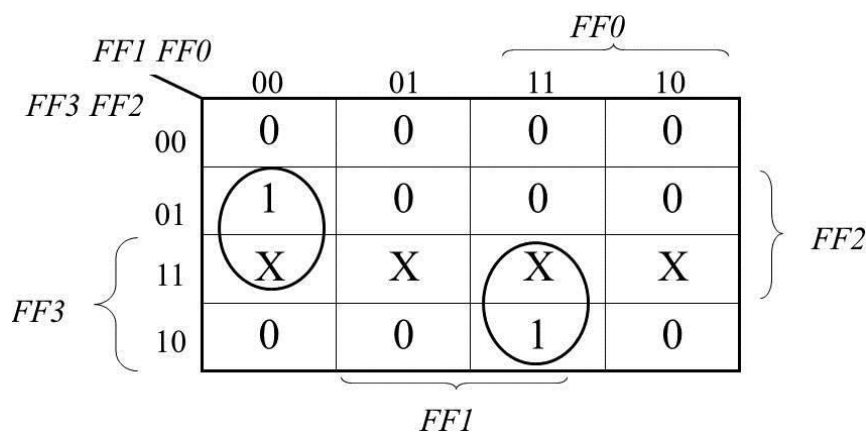


Figure 5. Karnaugh map for the decision bit

The values of the decision bit are detailed in the Karnaugh map [24] in Figure 5 which yields the function:

$$\text{Decision bit} = \text{FF2} \cdot \text{FF1}' \cdot \text{FF0}' + \text{FF3} \cdot \text{FF1} \cdot \text{FF0}$$

Accordingly, the circuit of the decision bit is depicted in Figure 6.

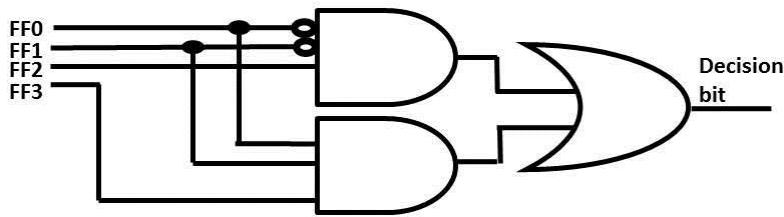


Figure 6. Implementation of the decision bit

The RFID enable bit function and the Bluetooth enable bit function can be also obtained from this Karnaugh map. The RFID enable bit function is the left group containing cell 0100 and cell 1100, whereas the Bluetooth enable bit function is the right group containing cell 1011 and cell 1111. Accordingly, the enable bit functions are:

$$\text{RFID enable bit} = \text{FF2} \cdot \text{FF1}' \cdot \text{FF0}'$$

$$\text{Bluetooth enable bit} = \text{FF3} \cdot \text{FF1} \cdot \text{FF0}$$

Therefore, the circuit of the enable bit functions is very similar to the circuit of the decision bit function. The circuit is depicted in Figure 7. As was mentioned above no enable bit is needed for the OCR because its output is never taken.

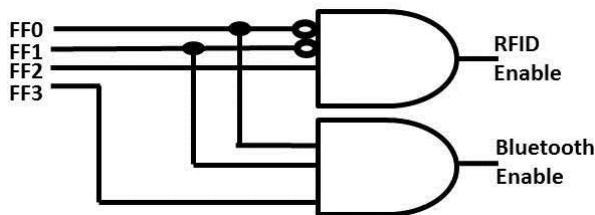


Figure 7. Implementation of the enable bits

## 5. Implementation of the Next State Functions

The conjoint license plate identification system is comprised of 12 states, hence it should contain  $\lceil \log_2 12 \rceil$  Flip-Flops which are  $\lceil 3.5849625 \rceil$  i.e. four Flip-Flops. Therefore, the system has four next state functions – one function for each of the Flip-Flops. Similarly to the output bits, Karnaugh maps have been used to get the minimal functions for implementing the next state circuits. We also have chosen to employ Edge-Triggered D-Filp-Flops [25,26] with the aim of a straightforward implementation.

The Karnaugh map for the most significantly bit namely FF3 is shown in Figure 8. States number 12 to number 15 do not exist, so they denoted as "don't care" with the letter X. The next state of state number 10 is depended on the comparison of the OCR output and the Bluetooth output. If these outputs are equal, the next state will be state number 11, where F3 is set to 1; otherwise, the next state will be state number 4, where F3 is set to 0, so state number 10 was marked as 0 in the Karnaugh map and the condition  $\text{OCR} = \text{Bluetooth}$  was added to the final form of the function after extracting the function from the Karnaugh map. Therefore, the next state function for F3 is:

$$\text{NextFF3} = \text{FF3} \cdot \text{FF1}' + \text{FF3} \cdot \text{FF2} \cdot \text{FF1} + \text{FF3} \cdot \text{FF2}' \cdot \text{FF1} \cdot \text{FF0}' \cdot \text{OeB}$$

Where OeB stands for the Boolean condition of whether the OCR output is equal to the Bluetooth output.



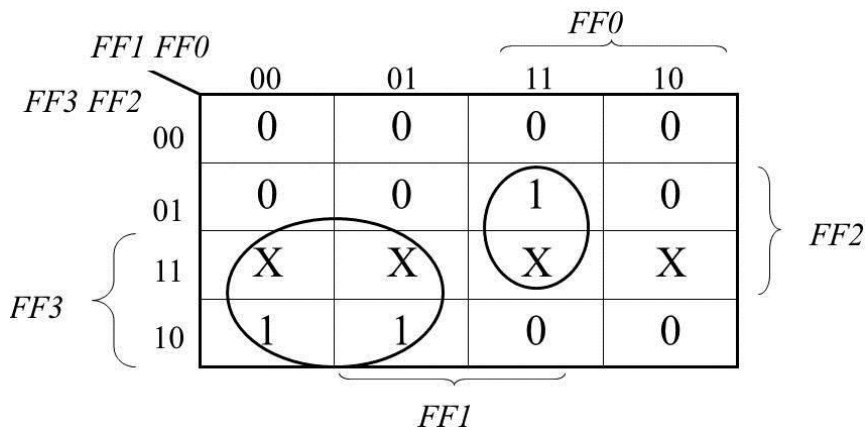


Figure 8. Karnaugh map for the next state of FF3

Accordingly, the logic circuit for the next state of FF3 is depicted in Figure 9.

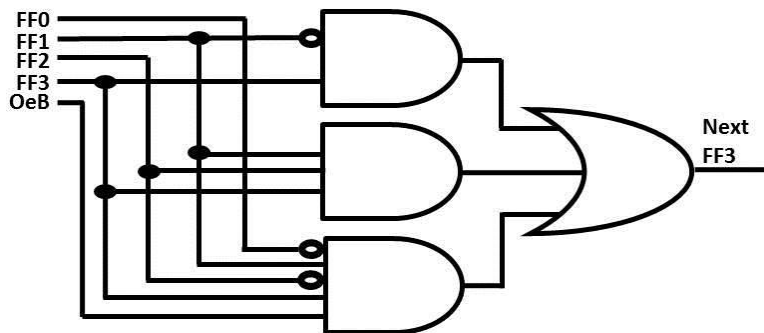


Figure 9. Logic circuit for the next state of FF3

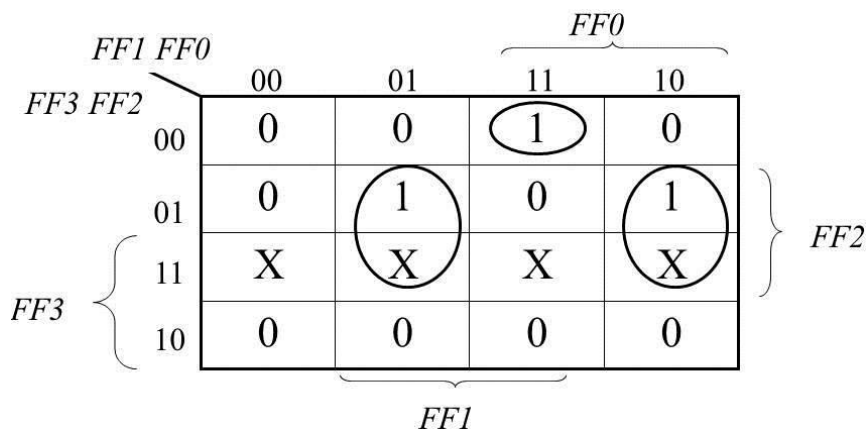


Figure 10. Karnaugh map for the next state of FF2

Similarly to FF3, in the Karnaugh map of FF2, states number 12 to number 15 do not exist, so they denoted as "don't care" with the letter X. The next state of state number 10 is also similar to FF3 as it is depended on the comparison of the OCR output and the Bluetooth output; however, unlike FF3, in the next state function for FF2, the next value will be 1 if OCR ≠ Bluetooth. Therefore, the next state function for F2 is:

$$\text{NextFF2} = \text{FF2} \cdot \text{FF1}' \cdot \text{FF0} + \text{FF3}' \cdot \text{FF2}' \cdot \text{FF1} \cdot \text{FF0} + \text{FF2} \cdot \text{FF1} \cdot \text{FF0}' + \text{FF3} \cdot \text{FF2}' \cdot \text{FF1} \cdot \text{FF0}' \cdot \text{OeB}'$$

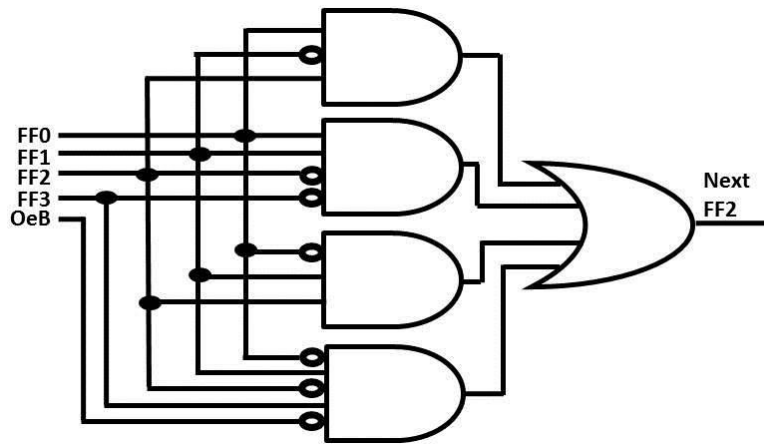


Figure 11. Logic circuit for the next state of FF2

The Karnaugh map of FF2 is shown in Figure 10, whereas the logic circuit for the next state of FF2 is depicted in Figure 11.

In a similar way to FF3 and FF2, the "don't care" states and state number 10 of FF1 are handled. The Karnaugh map of FF1 is shown in Figure 12 and accordingly the next state function for FF1 is:

$$\text{NextFF1} = \text{FF1}' \cdot \text{FF0} + \text{FF3}' \cdot \text{FF1} \cdot \text{FF0}' + \text{FF3} \cdot \text{FF2}' \cdot \text{FF1} \cdot \text{FF0}' \cdot \text{OeB}$$

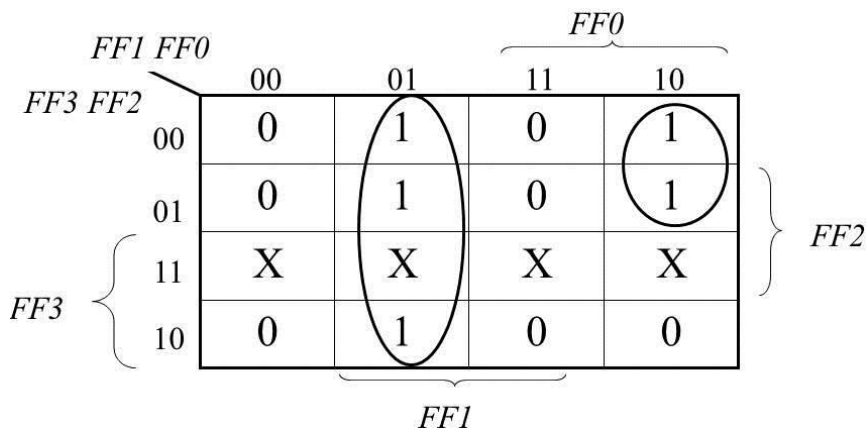


Figure 12. Karnaugh map for the next state of FF1

Therefore, the logic circuit for the next state of FF1 is shown in Figure 13.

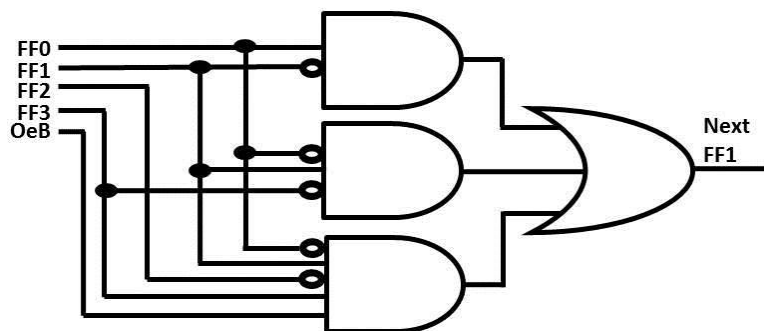


Figure 13. Logic circuit for the next state of FF1

The least significant bit is FF0. FF0 handles the "don't care" states and state number 10 in the same way as they are handled by FF3, FF2 and FF1. The next state of state number 3 is depended on the comparison of the RFID output and the Bluetooth output, therefore state number 3 was marked as 0 in the Karnaugh map and the condition  $RFID=Bluetooth$  was added to the final form of the function after extracting the function from the Karnaugh map. Therefore, the next state function for F0 is:

$$NextF0 = FF2' \cdot FF1' \cdot FF0' + FF3' \cdot FF1 \cdot FF0' + FF3' \cdot FF2' \cdot FF1 \cdot FF0 \cdot ReB + FF3 \cdot FF2' \cdot FF1 \cdot FF0' \cdot OeB$$

Where ReB stands for the Boolean condition of whether the RFID output is equal to the Bluetooth output. The Karnaugh map of FF0 is shown in Figure 14, whereas the logic circuit for the next state of FF0 is shown in Figure 15.

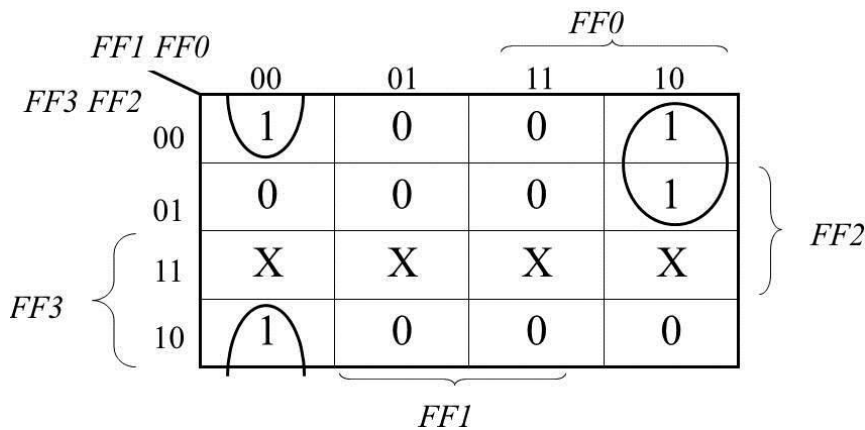


Figure 14. Karnaugh map for the next state of FF0

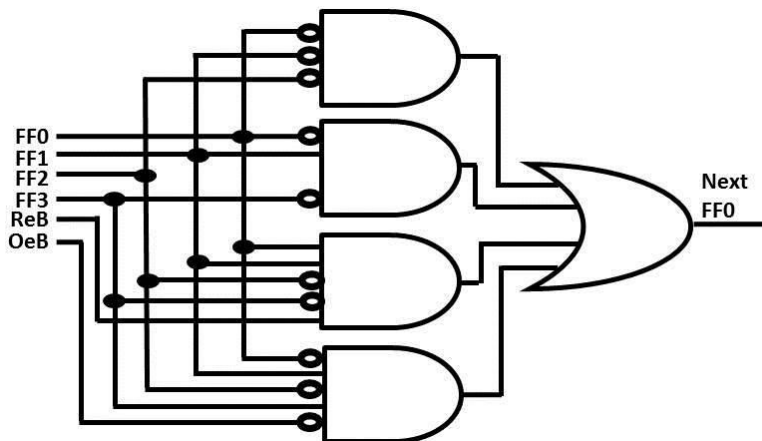


Figure 15. Logic circuit for the next state of FF0

## 6. Future Direction

When taking images of license plates in poor environmental conditions such as fog, haze or smog, the quality of these images can be harmed. In addition, magnetic fields can harm the quality of RFID and Bluetooth output. Some techniques have been suggested in order to improve such images. E.g. Kaur et al. [27] and Singh et al. [28] suggested a technique of Gradient Channel Prior (GCP) in order to overcome various problems such as texture or color distortion and edge degradation.

Security is also an important concern of the proposed model since the proposed model can sometimes unintendedly let hackers to obtain some information from the system. Kaur et al.

[29] suggest a technique for image encryption that can be helpful to keep the information secure. In the Future we consider adding these techniques.

## 7. Conclusions

Parking lots for autonomous vehicles will be of low cost [30,31]. These parking lots will be in remote locations where the lands are inexpensive. In addition, autonomous vehicles will be able to park very close to the adjacent vehicle and will be able to park completely straight, so their parking lots will be very efficient and low-priced.

A critical difficulty is to automatically make sure that the autonomous vehicle is correctly identified in the gate, because the vehicle will be unoccupied so no one can be of assistance for the gatekeeper.

The issue of reliable identification is also very important for vehicle theft prevention. Traditionally, a vehicle thief would have to physically drive the vehicle, so when a vehicle owner reports the vehicle as stolen, the police can either track the thief or the vehicle; however if the stolen vehicle is an autonomous vehicle, the thief will be able to remotely thieve a vehicle [32], so it will be more challenging task to track the thief, therefore a reliable automatic vehicle identification turns out to be even more important.

The conjoint vehicle license plate identification system can ensure a measure that has a high level of reliability by identifying the vehicle in three different techniques: RFID, Bluetooth and OCR with the purpose of getting the most reliable identification.

## 8. References

1. O. Kim, T. Thi, N. H. Tran, C. Pham, T. LeAnh, M. T. Thai and C. S. Hong, "Parking Assignment: Minimizing Parking Expenses and Balancing Parking Demand Among Multiple Parking Lots", IEEE Transactions on Automation Science and Engineering, 2019, pp. 1-12.
2. Y. Wiseman, "Remote Parking for Autonomous Vehicles", International Journal of Hybrid Information Technology, 2017, Vol. 10(1), pp. 313-324.
3. Y. Wiseman, "Self-Driving Car - A Computer will Park for You", International Journal of Engineering & Technology for Automobile Security, 2017, Vol. 1(1), pp. 9-16.
4. J. A. Brett, "Thinking Local about Self-Driving Cars: A Local Framework for Autonomous Vehicle Development in the United States", MSc Thesis, University of Washington, 2016.
5. D. C. Shoup, "The high cost of free parking", Chicago: Planners Press, 2005.
6. A. Millard-Ball, R. C. Hampshire and R. Weinberger, "Parking behaviour: The curious lack of cruising for parking in San Francisco", Land Use Policy, 2020, Vol. 91, Paper No. 103918.
7. M. Bertonecello and D. Wee, "Ten ways autonomous driving could redefine the automotive world", McKinsey & Company, June 2015.
8. A. Millard-Ball, "The Autonomous Vehicle Parking Problem", Transport Policy, Elsevier, 2019, Vol. 75, pp. 99-108.
9. M. Nourinejad, S. Bahrami, and M. J. Roorda, "Designing parking facilities for autonomous vehicles", Transportation Research Part B: Methodological, 2018, Vol. 109, pp. 110-127..
10. J. B. Acker, R. N. Cancro and D. J. Pedley, "Location based parking management system", U.S. Patent Application 13/723,056, filed December 20, 2012.

11. C. Arth, F. Limberger and H. Bischof, "Real-time license plate recognition on an embedded DSP-platform", In 2007 IEEE Conference on Computer Vision and Pattern Recognition, Minneapolis, Minnesota, USA, 2007, pp. 1-8.
12. A. J. Samuel and S. Sebastian, "An algorithm for IoT based vehicle verification system using RFID", International Journal of Electrical & Computer Engineering, Institute of Advanced Engineering & Science, 2019, Vol. 9, No. 5, Part 1, p3751-3758.
13. S. Sharma, A. Pithora, G. Gupta, M. Goel and M. Sinha, "Traffic light priority control for emergency vehicle using RFID", International Journal of Innovations in Engineering and Technology (IJJET), Vol. 2, no. 2, 2013, pp. 363-366.
14. K. Marso and D. Macko, "A New Parking-Space Detection System Using Prototyping Devices and Bluetooth Low Energy Communication", International Journal of Engineering and Technology Innovation, 2019, Vol. 9, No. 2.
15. A. Mani and N. J. Panicker, "An Efficient Method for License Plate Detection and Recognition using OCR", 2019, International Journal of Scientific Research in Computer Science, Engineering and Information Technology, Vol. 5, No. 3, pp. 540-547.
16. Y. Wiseman, "Compaction of RFID Devices using Data Compression", IEEE Journal of Radio Frequency Identification, 2017, Vol. 1, No. 3, pp. 202-207.
17. Y. Wiseman, "Efficient RFID Devices", In Proceedings of The 42nd IEEE Annual Conference of Industrial Electronics Society (IECON 2016), Fortezza da Basso, Firenze (Florence), Italy, 2016, pp. 4762-4766.
18. Y. Wiseman, "Compression Scheme for RFID Equipment", In Proceedings of The IEEE International Conference on Electro Information Technology (EIT 2016), Grand Forks, North Dakota, USA, 2016, pp. 387-392.
19. G. Fritz, V. Berouille, M. D. Nguyen, O. Aktouf and I. Parissis, "Read-Error-Rate evaluation for RFID system on-line testing", In proceedings of 16th IEEE International Mixed-Signals, Sensors and Systems Test Workshop (IMS3TW), La Grande Motte, France, 2010, pp. 1-6.
20. C. Gomez, J. Oller and J. Paradells, "Overview and Evaluation of Bluetooth Low Energy: An Emerging Low-Power Wireless Technology", Sensors Journal, MDPI, Basel, Switzerland, 2012, Vol. 12, No. 9, pp. 11734-11753.
21. L. Zheng, X He, B. Samali and L. T. Yang, "An Algorithm for Accuracy Enhancement of License Plate Recognition", Journal of Computer and System Sciences, Elsevier, March 1, 2013, Vol. 79, No. 2, pp. 245-255.
22. M. S. McCorquodale, S. M. Pernia, J. D. O'Day, G. Carichner, E. Marsman, N. Nguyen, S. Kubba, S. Nguyen, J. Kuhn and R. B. Brown, "A 0.5-to-480MHz Self-Referenced CMOS Clock Generator with 90ppm Total Frequency Error and Spread-Spectrum Capability", In proceedings of 2008 IEEE International Solid-State Circuits Conference, (ISSCC), Digest of Technical Papers, San Francisco, CA, USA, 2008, pp. 350-619.
23. J. Y. Kim, and H.J. Yoo, "Bitwise competition logic for compact digital comparator", In proceedings of IEEE Asian Solid-State Circuits Conference, 2007, pp. 59-62.
24. C. Wang and Y. Tao, "Karnaugh Maps of Logical Systems and Applications in Digital Circuit Design", Circuits, Systems and Signal Processing, 2019, pp. 1-27.

25. A. Mall, S. Khanna and A. Noor, "Design of Low-Power Dual Edge-Triggered Retention Flip-Flop for IoT Devices", In Proceedings of International Conference on Recent Innovations in Computing (ICRIC), 2020, Springer, pp. 841-852.
26. C. Y. Kim and H. C. Lee, "Low-Power, High-Sensitivity Readout Integrated Circuit With Clock-Gating, Double-Edge-Triggered Flip-Flop for Mid-Wavelength Infrared Focal-Plane Arrays", IEEE Sensors Letters, 2019, Vol. 3, No. 9, pp. 1-4.
27. M. Kaur, D. Singh, V. Kumar and K. Sun, "Color image dehazing using gradient channel prior and guided L0 filter", Information Sciences, Vol. 521, 2020, pp. 326-342.
28. D. Singh and V. Kumar, "Dehazing of outdoor images using notch based integral guided filter", Multimedia Tools and Applications, Vol. 77, no. 20, 2018, pp. 27363-27386.
29. M. Kaur, D. Singh, K. Sun, and U. Rawat, "Color image encryption using non-dominated sorting genetic algorithm with local chaotic search based 5D chaotic map", Future Generation Computer Systems, Vol. 107, 2020, 333-350.
30. O. O. Olakanmi, "SAPMS: A Secure and Anonymous Parking Management System for Autonomous Vehicles", International Journal of Information and Computer Security, Inderscience, 2020, Vol. 12, No. 1, pp. 20-39.
31. K. M. Gurumurthy and K. M. Kockelman, "Modeling Americans' Autonomous Vehicle Preferences: A Focus on Dynamic Ride-Sharing, Privacy & Long-Distance Mode Choices", Journal of Technological Forecasting and Social Change, Elsevier Inc., 2020, Vol. 150, paper no. 119792.
32. D. R. Martin and M. A. Rockwell, "Autonomous Vehicle Theft Prevention", U.S. Patent 9,688,244, issued June 27, 2017.
33. R. B. Yehezkael, Y. Wiseman, H. G. Mendelbaum and I. L. Gordin, "Experiments in Separating Computational Algorithm from Program Distribution and Communication", LNCS of Springer Verlag Vol. 1947, pp. 268-278, 2001.
34. Y. Wiseman, "A Pipeline Chip for Quasi Arithmetic Coding", IEICE Journal - Trans. Fundamentals, Tokyo, Japan, Vol. E84-A(4), pp. 1034-1041, 2001.
35. E. Fredj and Y. Wiseman, "An  $O(n)$  Algorithm for Edge Detection in Photos Compressed by JPEG Format", Proc. IASTED International Conference on Signal and Image Processing SIP-2001, Honolulu, Hawaii, pp. 304-308, 2001.
36. Y. Wiseman and E. Fredj, "Contour Extraction of Compressed JPEG Images", ACM - Journal of Graphic Tools, Vol. 6(3), pp. 37-43, 2001.
37. Y. Wiseman, K. Schwan and P. Widener, "Efficient End to End Data Exchange Using Configurable Compression", Proc. The 24th IEEE Conference on Distributed Computing Systems (ICDCS 2004), Tokyo, Japan, pp. 228-235, 2004.
38. Y. Wiseman, "ARC Based SuperPaging", Operating Systems Review, Vol. 39(2), pp. 74-78, 2005.
39. Y. Wiseman, "Advanced Non-Distributed Operating Systems Course", ACM - Computer Science Education, Vol. 37(2), pp. 65-69, 2005.
40. M. Reuven and Y. Wiseman, "Reducing the Thrashing Effect Using Bin Packing", Proc. IASTED Modeling, Simulation, and Optimization Conference, MSO-2005, Oranjestad, Aruba, pp. 5-10, 2005.
41. M. Reuven and Y. Wiseman, "Medium-Term Scheduler as a Solution for the Thrashing Effect", The Computer Journal, Oxford University Press, Swindon, UK, Vol. 49(3), pp. 297-309, 2006.
42. Y. Wiseman, "The Relative Efficiency of LZW and LZSS", Data Science Journal, Vol. 6, pp. 1-6, 2007.

43. Y. Wiseman and I. Gefner, "Conjugation Based Compression for Hebrew Texts", *ACM Transactions on Asian Language Information Processing*, Vol. 6(1), article no. 4, 2007.
44. Y. Wiseman, "Burrows-Wheeler Based JPEG", *Data Science Journal*, Vol. 6, pp. 19-27, 2007.
45. I. Grinberg and Y. Wiseman, "Scalable Parallel Collision Detection Simulation", *Proc. Signal and Image Processing (SIP-2007)*, Honolulu, Hawaii, pp. 380-385, 2007.
46. Y. Wiseman, "ASOSI: Asymmetric Operating System Infrastructure", *Proc. 21st Conference on Parallel and Distributed Computing and Communication Systems, (PDCCS 2008)*, New Orleans, Louisiana, pp. 193-198, 2008.
47. Y. Wiseman, J. Isaacson and E. Lubovsky, "Eliminating the Threat of Kernel Stack Overflows", *Proc. IEEE Conference on Information Reuse and Integration (IEEE IRI-2008)*, Las Vegas, Nevada, pp. 116-121, 2008.
48. M. Itshak and Y. Wiseman, "AMSQM: Adaptive Multiple SuperPage Queue Management", *Proc. IEEE Conference on Information Reuse and Integration (IEEE IRI-2008)*, Las Vegas, Nevada, pp. 52-57, 2008.
49. P. Weisberg and Y. Wiseman, "Using 4KB Page Size for Virtual Memory is Obsolete", *Proc. IEEE Conference on Information Reuse and Integration (IEEE IRI-2009)*, Las Vegas, Nevada, pp. 262-265, 2009.
50. Y. Wiseman, "Take a Picture of Your Tire!", *Proc. IEEE Conference on Vehicular Electronics and Safety (IEEE ICVES-2010)* Qingdao, ShanDong, China, pp. 151-156, 2010.
51. R. Ben Yehuda and Y. Wiseman, "The Offline Scheduler for Embedded Transportation Systems", *Proc. IEEE Conference on Industrial Electronics (IEEE ICIT-2011)*, Auburn, Alabama, pp. 449-454, 2011.
52. D. Livshits and Y. Wiseman, "Cache Based Dynamic Memory Management For GPS", *Proc. IEEE Conference on Industrial Electronics (IEEE ICIT-2011)*, Auburn, Alabama, pp. 441-446, 2011.
53. Y. Wiseman, "The Effectiveness of JPEG Images Produced By a Standard Digital Camera to Detect Damaged Tyres", *World Review of Intermodal Transportation Research*, Vol. 4(1), pp. 23-36, 2013.
54. Y. Wiseman and P. Weisberg, "Economical Memory Management for Avionics Systems", *IEEE/AIAA 31st Digital Avionics Systems Conference (DASC)*, 2013.
55. Y. Wiseman and A. Barkai, "Diminishing Flight Data Recorder Size", *IEEE/AIAA 31st Digital Avionics Systems Conference (DASC)*, 2013.
56. R. Ben Yehuda and Y. Wiseman, "The Offline Scheduler for Embedded Vehicular Systems", *International Journal of Vehicle Information and Communication Systems*, Vol. 3(1), pp. 44-57, 2013.
57. D. Livshits and Y. Wiseman, "The Ne26t Generation GPS Memory Management", *International Journal of Vehicle Information and Communication Systems*, Vol. 3(1), pp. 58-70, 2013.
58. Y. Wiseman, "Fuselage Damage Locator System", *Advanced Science and Technology Letters*, Vol. 37, pp. 1-4, 2013.
59. I. Grinberg and Y. Wiseman, "Scalable Parallel Simulator for Vehicular Collision Detection", *International Journal of Vehicle Systems Modelling and Testing*, Vol. 8(2), pp. 119-144, 2013.
60. Y. Wiseman and A. Barkai, "Smaller Flight Data Recorders", *Journal of Aviation Technology and Engineering*, Vol. 2(2), pp. 45-55, 2013.
61. Y. Wiseman, "Camera That Takes Pictures of Aircraft and Ground Vehicle Tires Can Save Lives", *Journal of Electronic Imaging*, Vol. 22(4), 041104, 2013.
62. P. Weisberg and Y. Wiseman, "Efficient Memory Control for Avionics and Embedded Systems", *International Journal of Embedded Systems*, Vol. 5(4), pp. 225-238, 2013.

63. Y. Wiseman, "Steganography Based Seaport Security Communication System", *Advanced Science and Technology Letters*, Vol. 46, pp. 302-306, 2014.
64. Y. Wiseman, "Device for Detection of Fuselage Defective Parts", *Information Journal*, Tokyo, Japan, Vol. 17(9(A)), pp. 4189-4194, 2014.
65. P. Weisberg, Y. Wiseman and J. Isaacson, "Enhancing Transportation System Networks Reliability by Securer Operating System", *Open Journal of Information Security and Applications*, Vol. 1(1), pp. 24-33, 2014.
66. Y. Wiseman, "Noise Abatement at Ben-Gurion International Airport", *Advanced Science and Technology Letters*, Vol. 67, pp. 84-87, 2014.
67. Y. Wiseman, "The still image lossy compression standard -S JPEG", *Encyclopedia of Information and Science Technology*, Third Edition, Vol. 1, Chapter 28, pp. 295-305, 2014.
68. Y. Wiseman, "Protecting Seaport Communication System by Steganography Based Procedures", *International Journal of Security and Its Applications*, Sandy Bay, Tasmania, Australia, Vol. 8(4), pp. 25-36, 2014.
69. Y. Wiseman, "Noise Abatement Solutions for Ben-Gurion International Airport", *International Journal of U- and E-Service, Science and Technology*, Vol. 7(6), pp. 265-272, 2014.
70. P. Weisberg and Y. Wiseman, "Virtual Memory Systems Should Use Larger Pages rather than the Traditional 4KB Pages", *International Journal of Hybrid Information Technology*, Vol. 8(8), pp. 57-68, 2015.
71. Y. Wiseman, "Improved JPEG based GPS picture compression", *Advanced Science and Technology Letters*, Vol. 85, pp. 59-63, 2015.
72. Y. Wiseman, "Diminution of JPEG Error Effects", *The Seventh International Conference on Future Generation Information Technology*, Vol. 117, pp. 6-9, 2015.
73. Y. Wiseman, "Enhancement of JPEG Compression for GPS Images", *International Journal of Multimedia and Ubiquitous Engineering*, Vol. 10(7), pp. 255-264, 2015.
74. P. Weisberg and Y. Wiseman, "Virtual Memory Systems Should use Larger Pages", *Advanced Science and Technology Letters*, Vol. 106, pp. 1-4, 2015.
75. Y. Wiseman and Y. Giat, "Red Sea and Mediterranean Sea Land Bridge via Eilat", *World Review of Intermodal Transportation Research*, Vol. 5(4), pp. 353-368, 2015.
76. Y. Wiseman, "Alleviation of JPEG Inaccuracy Appearance", *International Journal of Multimedia and Ubiquitous Engineering*, Vol. 11(3), pp. 133-142, 2016.
77. Y. Wiseman, "Can Flight Data Recorder Memory Be Stored on the Cloud?", *Journal of Aviation Technology and Engineering*, Vol. 6(1), 16-24, 2016.
78. Y. Wiseman and I. Grinberg, "Autonomous Vehicles Should Not Collide Carelessly", *Advanced Science and Technology Letters*, Vol. 133, pp. 223-228, 2016.
79. Y. Wiseman and Y. Giat, "Multi-modal passenger security in Israel", *Multimodal Security in Passenger and Freight Transportation: Frameworks and Policy Applications*, Edward Elgar Publishing Limited, Chapter 16, pp. 246-260, 2016.
80. Y. Wiseman, "Traffic Light with Inductive Detector Loops and Diverse Time Periods", *Contemporary Research Trend of IT Convergence Technology*, Vol. 4, pp. 166-170, 2016.
81. Y. Wiseman, "Unlimited and Protected Memory for Flight Data Recorders", *Aircraft Engineering and Aerospace Technology*, Vol. 88(6), pp. 866-872, 2016.



82. Y. Wiseman and I. Grinberg, "When an Inescapable Accident of Autonomous Vehicles is Looming", *International Journal of Control and Automation*, Vol. 9(6), pp. 297-308, 2016.
83. Y. Wiseman, "Conceptual Design of Intelligent Traffic Light Controller", *International Journal of Control and Automation*, Vol. 9(7), pp. 251-262, 2016.
84. Y. Wiseman and I. Grinberg, "Circumspectly Crash of Autonomous Vehicles", *Proc. IEEE International Conference on Electro Information Technology (EIT 2016)*, Grand Forks, North Dakota, USA, pp. 382-386, 2016.
85. Y. Wiseman, "Computerized Traffic Congestion Detection System", *International Journal of Transportation and Logistics Management*, Vol. 1(1), pp. 1-8, 2017.
86. Y. Wiseman, "Tool for Online Observing of Traffic Congestions", *International Journal of Control and Automation*, Vol. 10(6), pp. 27-34, 2017.
87. Y. Wiseman, "Safety Mechanism for SkyTran Tracks", *International Journal of Control and Automation*, Vol. 10(7), pp. 51-60, 2017.
88. Y. Wiseman, "Real-Time Monitoring of Traffic Congestions", *IEEE International Conference on Electro Information Technology (EIT 2017)*, Lincoln, Nebraska, USA, pp. 501-505, 2017.
89. Y. Wiseman, "Automatic Alert System for Worn Out Pipes in Autonomous Vehicles", *International Journal of Advanced Science and Technology*, Vol. 107, pp. 73-84, 2017.
90. Y. Wiseman, "Vehicle Identification by OCR, RFID and Bluetooth for Toll Roads", *International Journal of Control and Automation*, Vol. 11(9), pp. 67-76, 2018.
91. Y. Wiseman, "Ancillary Ultrasonic Rangefinder for Autonomous Vehicles", *International Journal of Security and its Applications*, Vol. 12(5), pp. 49-58, 2018.
92. Y. Wiseman and I. Grinberg, "The Trolley Problem Version of Autonomous Vehicles", *The Open Transportation Journal*, Vol. 12, pp. 105-113, 2018.
93. Y. Wiseman, "In an Era of Autonomous Vehicles, Rails are Obsolete", *International Journal of Control and Automation*, Vol. 11(2), pp. 151-160, 2018.
94. Y. Wiseman, "Efficient Embedded Computing Component for Anti-Lock Braking System", *International Journal of Control and Automation*, Vol. 11(12), pp. 1-10, 2018.
95. Y. Wiseman, "Driverless Cars will Make Union Stations Obsolete", *The Open Transportation Journal*, Vol. 13, pp. 109-115, 2019.
96. Y. Wiseman, "Efficient Embedded Images in Portable Document Format (PDF)", *International Journal of Advanced Science and Technology*, Vol. 124, pp. 129-138, 2019.
97. Y. Wiseman, "Israel Complementary International Airport", *International Journal of Control and Automation*, Vol. 12(7), pp. 1-10, 2019.
98. Y. Wiseman, "Driverless Cars will Make Passenger Rails Obsolete", *IEEE Technology and Society*, Vol. 38(2), pp. 22-27, 2019.
99. Y. Wiseman, "High Occupancy Vehicle Lanes are an Expected Failure", *International Journal of Control and Automation*, Vol. 12(11), pp. 21-32, 2019.
100. Y. Wiseman, "Rail Systems in Isolated Territories will Fade Away Once Autonomous Vehicles Emerge", *Technical Report*, 2020.
101. Y. Wiseman, "Blaumilch Canal on Ayalon Highway", *Daaton*, (2015), Available online at: <http://www.daaton.co.il/Article.aspx?id=3290>

102. Y. Wiseman, "Adjustable and Automatic Flush Toilet", *International Journal of Control and Automation*, Vol. 13(4), pp. 1-10, 2020.
103. Y. Wiseman, "Conjoint Vehicle License Plate Identification System", *The Open Transportation Journal*, Vol. 14, 2020.
104. Y. Wiseman, "Rail in Islands is an Expected Failure", Technical Report, 2020.
105. Y. Wiseman, "COVID-19 Along with Autonomous Vehicles will Put an End to Rail Systems in Isolated Territories", Technical Report, 2020.
106. Y. Wiseman, "Autonomous Vehicles", *Encyclopedia of Organizational Knowledge, Administration, and Technologies*, First Edition, 2020.
107. M. Dreyfuss and Y. Giat, "Optimal spares allocation to an exchangeable-item repair system with tolerable wait", *European Journal of Operational Research* 261 (2), pp. 584-594, 2017.
108. Y. Giat, "The effects of output growth on preventive investment policy", *American Journal of Operations Research* 3 (06), pp. 474-486, 2013.